

**national highways**  
 3 Piccadilly Place  
 Manchester  
 M1 3BN

P02	First Issue	CESL	LHAN	LWAL	AMIT	KWHA
		22/03/22	22/03/22	22/03/22	20/04/22	20/04/22
Revision	Created	Checked	Reviewed	Approved	Authorised	


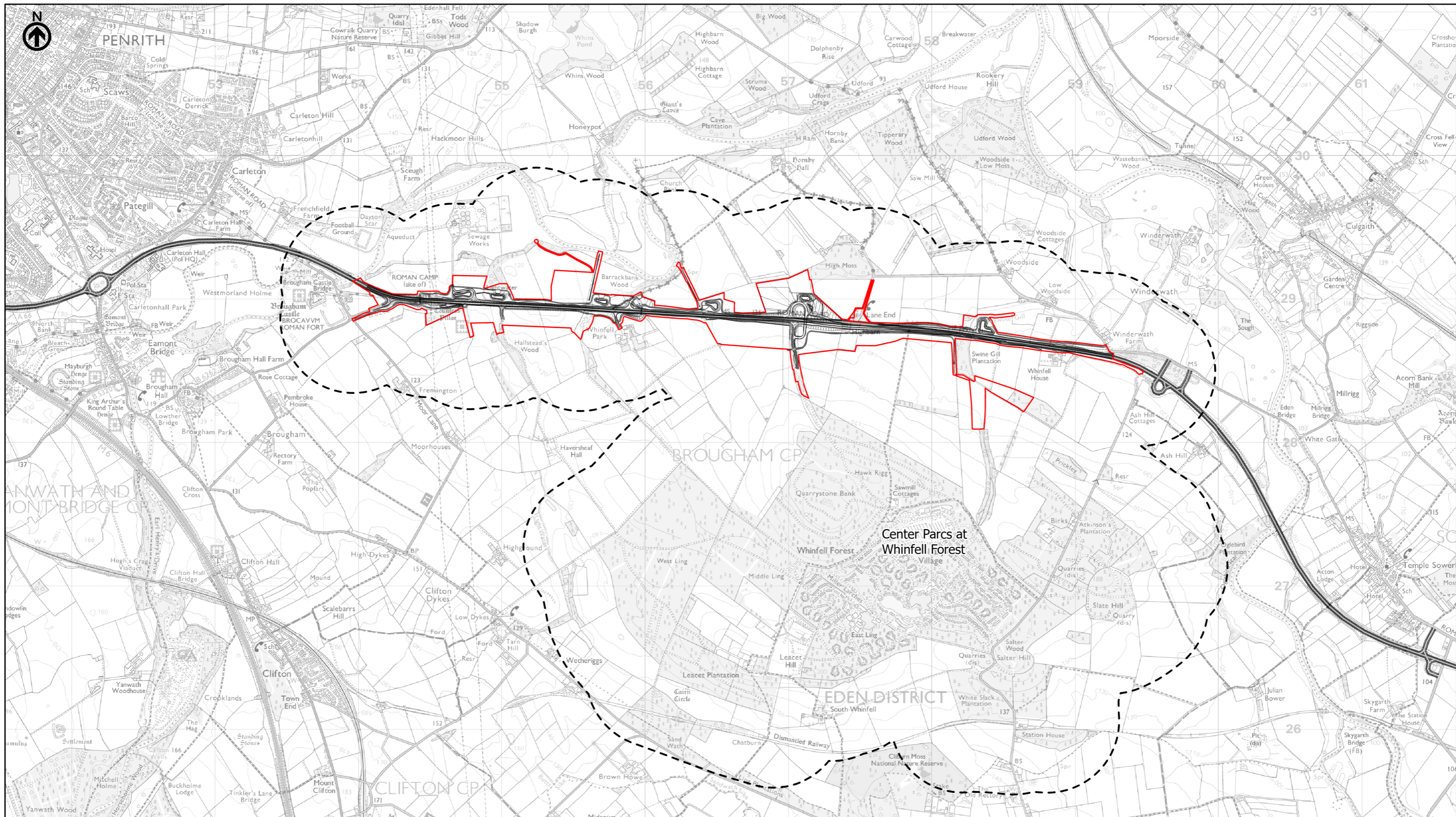
Scale @ A3: 1:25,000 | Project Ref No HE565627 | Stage: Stage 3  
 © Crown copyright and database rights (2022). All rights reserved. OS 100030649.  
 Contains public sector information licensed under the Open Government Licence v3.0.

Project Name  
**A66 Northern Trans-Pennine Project**

Map Title  
**Figure 13.1**

Population and Human Health Study Area  
 Scheme: 0102, M6 Junction 40 to Kemplay Bank  
 Sheet 1 of 10

Map Number	Project	Originator	Volume
HE565627	-	AMY	- EGN
S00	-	MP - LP	- 010051
Location		Type	Role
Suitability	S4	FIT FOR STAGE APPROVAL	Revision P02



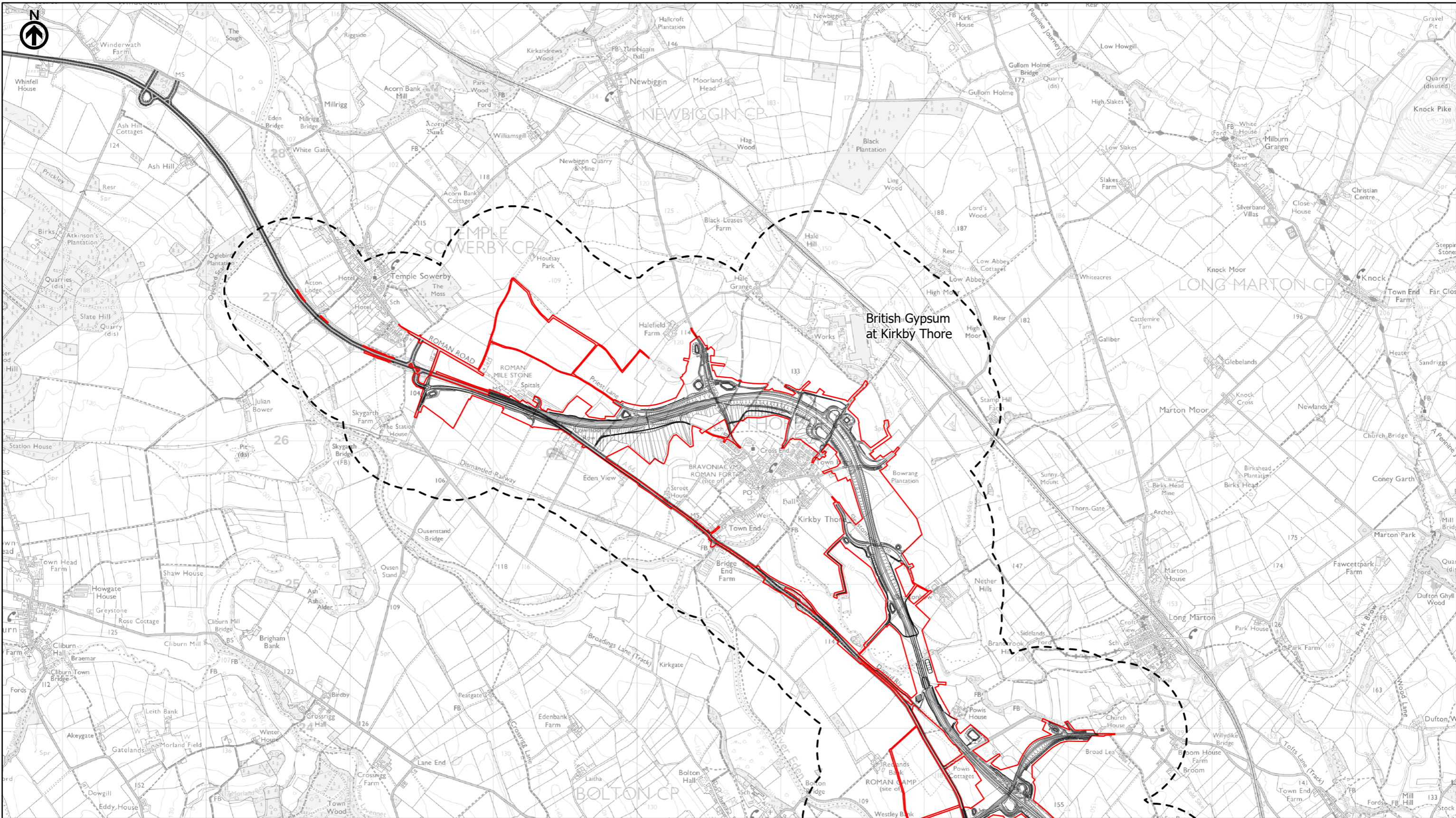
— Route Alignment  
 = Existing A66  
 [Red Outline] Order Limits  
 [Dashed Line] Study Area

P02	First Issue	CESL	LHAN	LWAL	AMIT	KWHA
		22/03/22	22/03/22	22/03/22	20/04/22	20/04/22
Revision	Created	Checked	Reviewed	Approved	Authorised	

3 Piccadilly Place  
 Manchester  
 M1 3BN


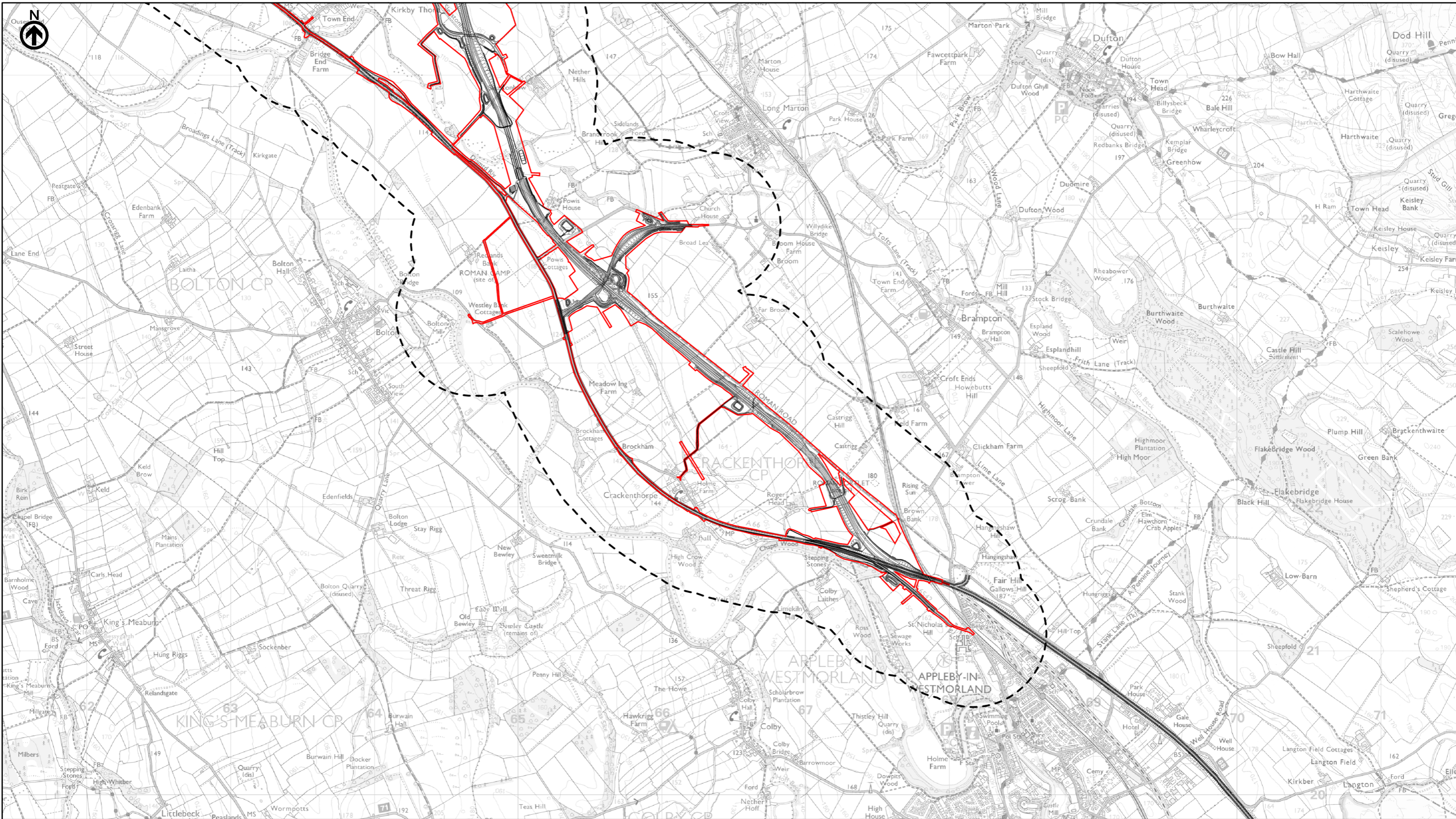
Scale @ A3: 1:25,000 | Project Ref No HE565627 | Stage: Stage 3  
 © Crown copyright and database rights (2022). All rights reserved. OS 100030649.  
 Contains public sector information licensed under the Open Government Licence v3.0.

Project Name <b>A66 Northern Trans-Pennine Project</b>			
Map Title <b>Figure 13.1</b>			
Population and Human Health Study Area Scheme: 03, Penrith to Temple Sowerby			
Sheet 2 of 10			
Map Number	Project	Originator	Volume
HE565627	-	AMY	- EGN
S00		-	MP - LP - 010052
Location		Type	Role   Number
Suitability	Suitability Description		Revision
S4	FIT FOR STAGE APPROVAL		P02



British Gypsum  
at Kirkby Thore

<ul style="list-style-type: none"> <li>Route Alignment</li> <li>Existing A66</li> <li>Order Limits</li> <li>Study Area</li> </ul>			<p><b>national highways</b></p> <p>3 Piccadilly Place Manchester M1 3BN</p>	<p>Project Name <b>A66 Northern Trans-Pennine Project</b></p> <p>Map Title <b>Figure 13.1</b></p> <p>Population and Human Health Study Area Scheme: 0405, Temple Sowerby to Appleby Sheet 3 of 10</p>																			
<table border="1"> <tr> <td rowspan="2">P02</td> <td>First Issue</td> <td>CESL</td> <td>LHAN</td> <td>LWAL</td> <td>AMIT</td> <td>KWHA</td> </tr> <tr> <td>Created</td> <td>22/03/22</td> <td>22/03/22</td> <td>22/03/22</td> <td>20/04/22</td> <td>20/04/22</td> </tr> <tr> <td>Revision</td> <td>Checked</td> <td>Reviewed</td> <td>Approved</td> <td>Authorised</td> <td colspan="2"></td> </tr> </table>				P02	First Issue	CESL	LHAN	LWAL	AMIT	KWHA	Created	22/03/22	22/03/22	22/03/22	20/04/22	20/04/22	Revision	Checked	Reviewed	Approved	Authorised		
P02	First Issue	CESL	LHAN		LWAL	AMIT	KWHA																
	Created	22/03/22	22/03/22	22/03/22	20/04/22	20/04/22																	
Revision	Checked	Reviewed	Approved	Authorised																			
<p>Scale @ A3: 1:25,000   Project Ref No HE565627   Stage: Stage 3</p> <p>© Crown copyright and database rights (2022). All rights reserved. OS 100030649. Contains public sector information licensed under the Open Government Licence v3.0.</p>		<p>Suitability S4</p>		<p>Suitability Description FIT FOR STAGE APPROVAL</p>		<p>Revision P02</p>																	

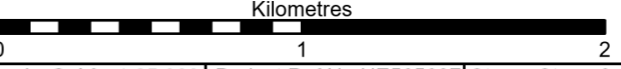


- Route Alignment
- Existing A66
- ▭ Order Limits
- - - Study Area



3 Piccadilly Place  
Manchester  
M1 3BN

P02	First Issue	CESL	LHAN	LWAL	AMIT	KWHA
		22/03/22	22/03/22	22/03/22	20/04/22	20/04/22
Revision	Created	Checked	Reviewed	Approved	Authorised	



Scale @ A3: 1:25,000 | Project Ref No HE565627 | Stage: Stage 3  
© Crown copyright and database rights (2022). All rights reserved. OS 100030649.  
Contains public sector information licensed under the Open Government Licence v3.0.

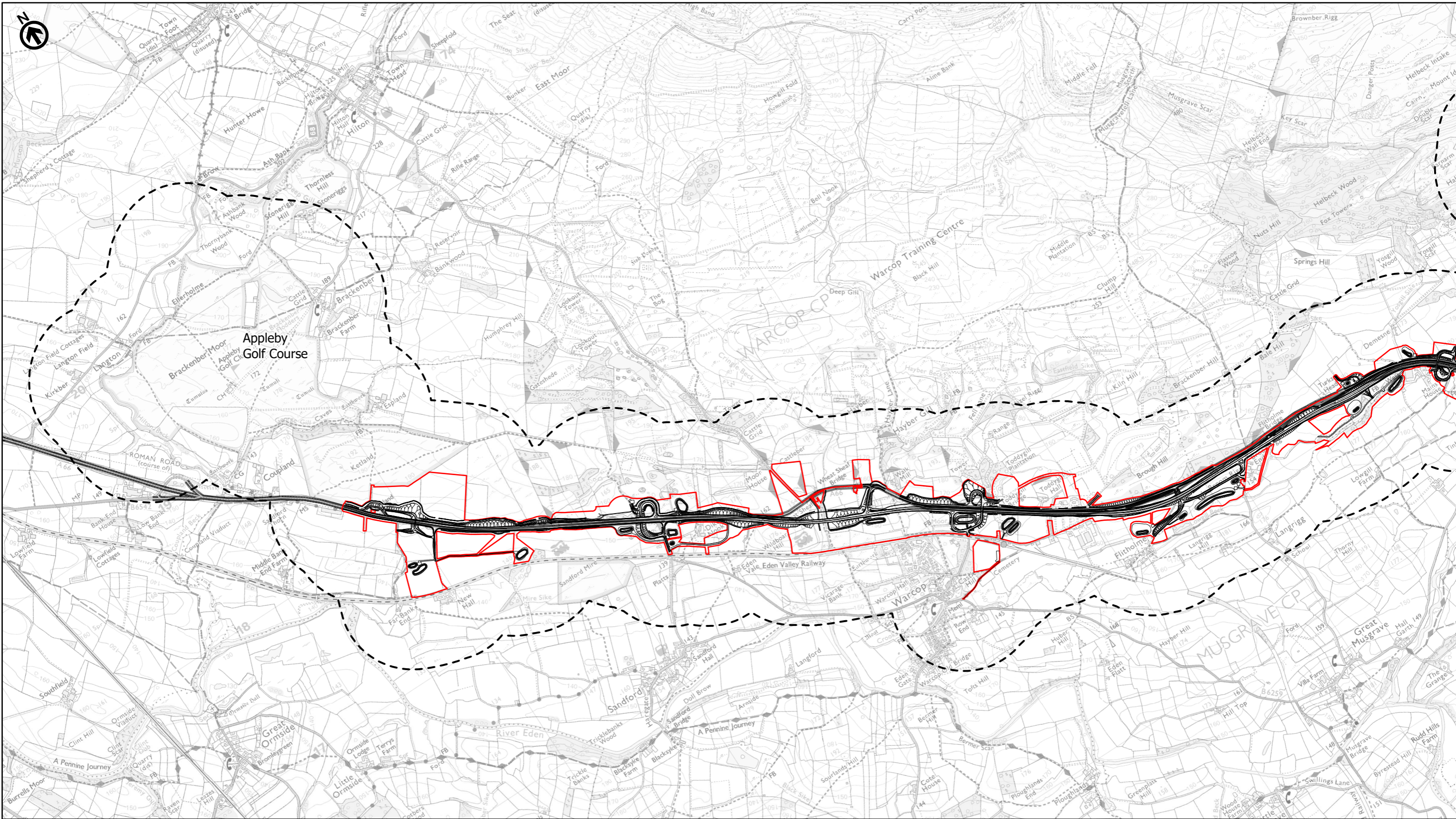
Project Name  
**A66 Northern Trans-Pennine Project**

Map Title  
**Figure 13.1**

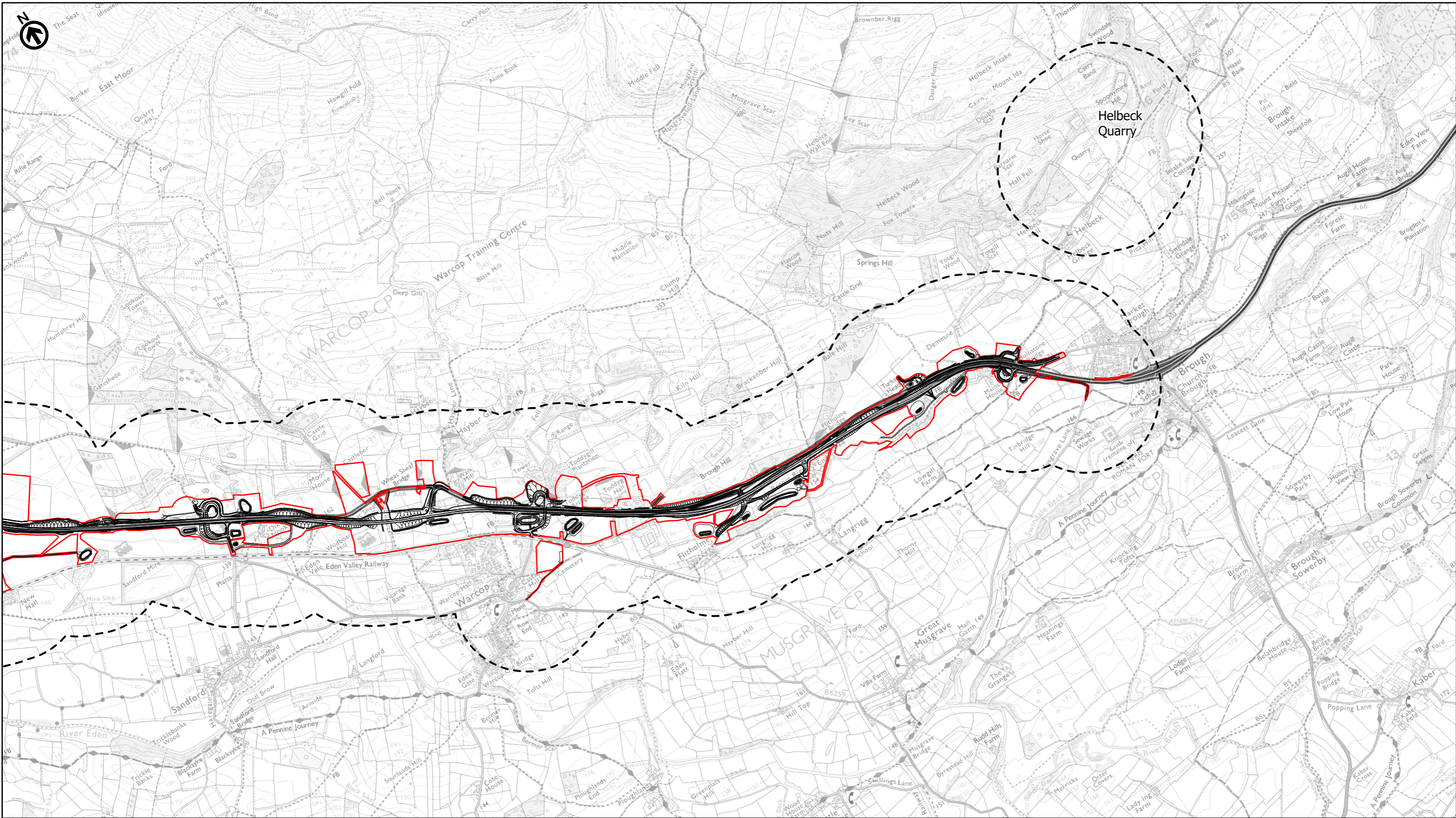
Population and Human Health Study Area  
Scheme: 0405, Temple Sowerby to Appleby  
Sheet 4 of 10

Map Number	Project	Originator	Volume
HE565627	-	AMY	- EGN
S00	-	MP - LP	- 010054
Location		Type	Role

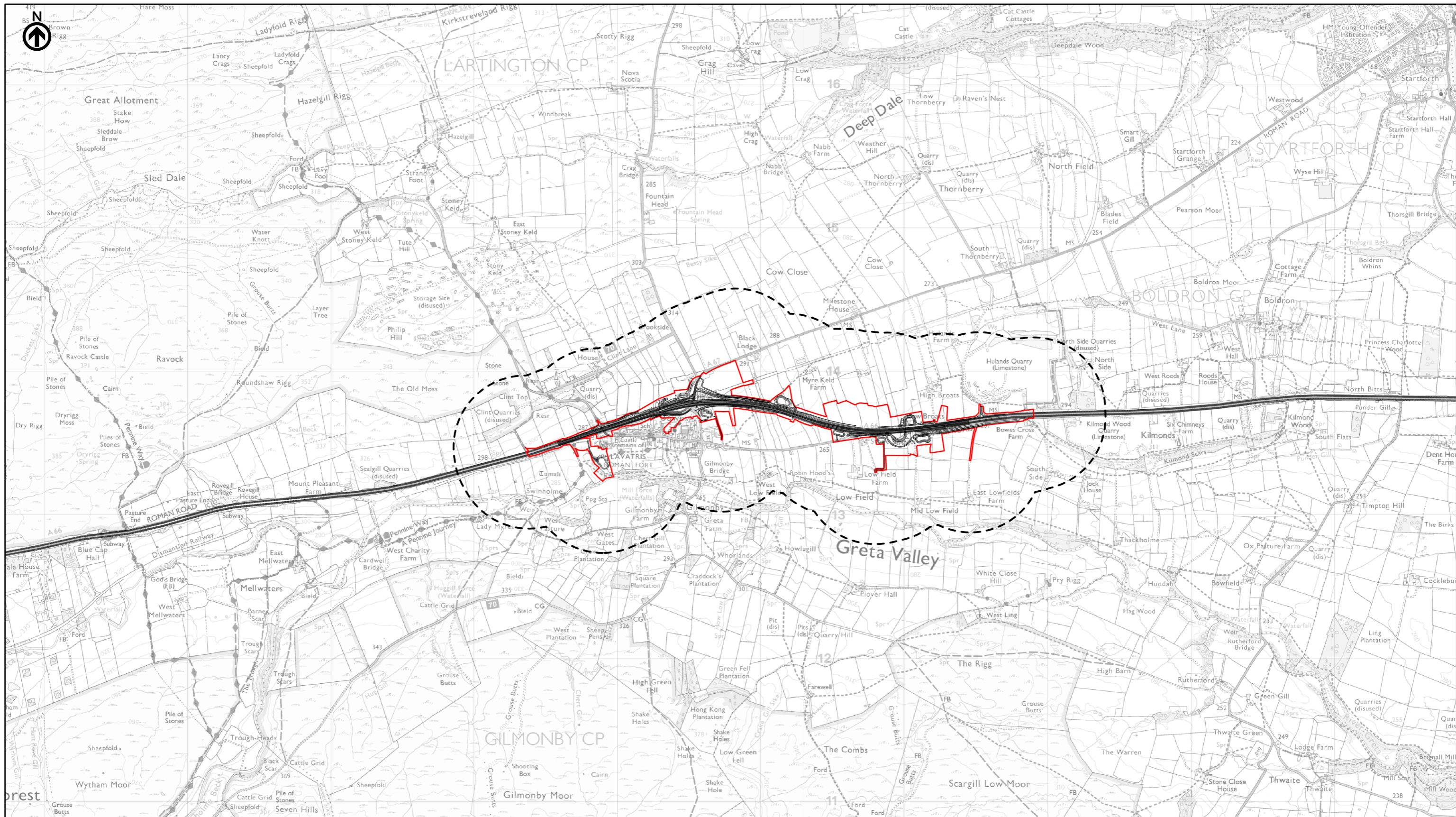
Suitability	Suitability Description	Revision
S4	FIT FOR STAGE APPROVAL	P02



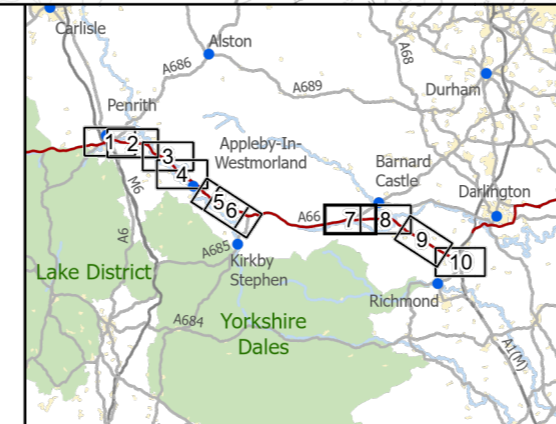
<ul style="list-style-type: none"> <li> Route Alignment</li> <li> Existing A66</li> <li> Order Limits</li> <li> Study Area</li> </ul>			<p>3 Piccadilly Place Manchester M1 3BN</p>	<p>Project Name <b>A66 Northern Trans-Pennine Project</b></p> <p>Map Title <b>Figure 13.1</b></p> <p>Population and Human Health Study Area <b>Scheme: 06, Appleby to Brough</b></p> <p>Sheet 5 of 10</p>																																															
<table border="1"> <thead> <tr> <th>P03</th> <th colspan="5">Second Issue: Revised Order Limits</th> </tr> <tr> <th></th> <th>LPAG</th> <th>PKEL</th> <th>LWAL</th> <th>AMIT</th> <th>KWHA</th> </tr> </thead> <tbody> <tr> <td>Revision</td> <td>Created</td> <td>Checked</td> <td>Reviewed</td> <td>Approved</td> <td>Authorised</td> </tr> <tr> <td></td> <td>19/04/23</td> <td>19/04/23</td> <td>19/04/23</td> <td>16/05/23</td> <td>16/05/23</td> </tr> </tbody> </table> <p style="text-align: center;">Kilometres</p> <p>Scale @ A3: 1:25,000   Project Ref No HE565627   Stage: Stage 3 © Crown copyright and database rights (2023). All rights reserved. OS 100030649. Contains public sector information licensed under the Open Government Licence v3.0.</p>				P03	Second Issue: Revised Order Limits						LPAG	PKEL	LWAL	AMIT	KWHA	Revision	Created	Checked	Reviewed	Approved	Authorised		19/04/23	19/04/23	19/04/23	16/05/23	16/05/23	<table border="1"> <tr> <td>Map Number</td> <td>Project</td> <td>Originator</td> <td>Volume</td> </tr> <tr> <td>HE565627</td> <td>-</td> <td>AMY</td> <td>-</td> </tr> <tr> <td>S00</td> <td>-</td> <td>MP - LP</td> <td>-</td> </tr> <tr> <td>Location</td> <td></td> <td>Type</td> <td>Role</td> </tr> <tr> <td>Suitability</td> <td colspan="2">Suitability Description</td> <td>Revision</td> </tr> <tr> <td>S4</td> <td colspan="2">FIT FOR STAGE APPROVAL</td> <td>P03</td> </tr> </table>		Map Number	Project	Originator	Volume	HE565627	-	AMY	-	S00	-	MP - LP	-	Location		Type	Role	Suitability	Suitability Description		Revision	S4	FIT FOR STAGE APPROVAL
P03	Second Issue: Revised Order Limits																																																		
	LPAG	PKEL	LWAL	AMIT	KWHA																																														
Revision	Created	Checked	Reviewed	Approved	Authorised																																														
	19/04/23	19/04/23	19/04/23	16/05/23	16/05/23																																														
Map Number	Project	Originator	Volume																																																
HE565627	-	AMY	-																																																
S00	-	MP - LP	-																																																
Location		Type	Role																																																
Suitability	Suitability Description		Revision																																																
S4	FIT FOR STAGE APPROVAL		P03																																																



<ul style="list-style-type: none"> <li>Route Alignment</li> <li>Existing A66</li> <li>Order Limits</li> <li>Study Area</li> </ul>			<p><b>national highways</b></p> <p>3 Piccadilly Place Manchester M1 3BN</p>	<p>Project Name <b>A66 Northern Trans-Pennine Project</b></p> <p>Map Title <b>Figure 13.1</b></p> <p>Population and Human Health Study Area Scheme: 06, Appleby to Brough</p> <p>Sheet 6 of 10</p>																																															
<table border="1"> <thead> <tr> <th>P03</th> <th colspan="5">Second Issue: Revised Order Limits</th> </tr> <tr> <th></th> <th>LPAG</th> <th>PKEL</th> <th>LWAL</th> <th>AMIT</th> <th>KWHA</th> </tr> </thead> <tbody> <tr> <td></td> <td>19/04/23</td> <td>19/04/23</td> <td>19/04/23</td> <td>16/05/23</td> <td>16/05/23</td> </tr> <tr> <th>Revision</th> <th>Created</th> <th>Checked</th> <th>Reviewed</th> <th>Approved</th> <th>Authorised</th> </tr> </tbody> </table> <p>Kilometres</p> <p>Scale @ A3: 1:25,000   Project Ref No HE565627   Stage: Stage 3 © Crown copyright and database rights (2023). All rights reserved. OS 100030649. Contains public sector information licensed under the Open Government Licence v3.0.</p>				P03	Second Issue: Revised Order Limits						LPAG	PKEL	LWAL	AMIT	KWHA		19/04/23	19/04/23	19/04/23	16/05/23	16/05/23	Revision	Created	Checked	Reviewed	Approved	Authorised	<table border="1"> <tr> <th>Map Number</th> <th>Project</th> <th>Originator</th> <th>Volume</th> </tr> <tr> <td>HE565627</td> <td>-</td> <td>AMY</td> <td>-</td> </tr> <tr> <td>S00</td> <td>-</td> <td>MP - LP</td> <td>-</td> </tr> <tr> <td>Location</td> <td></td> <td>Type</td> <td>Role</td> </tr> <tr> <td>Suitability</td> <td>S4</td> <td colspan="2">FIT FOR STAGE APPROVAL</td> </tr> <tr> <td>Revision</td> <td colspan="2"></td> <td>P03</td> </tr> </table>		Map Number	Project	Originator	Volume	HE565627	-	AMY	-	S00	-	MP - LP	-	Location		Type	Role	Suitability	S4	FIT FOR STAGE APPROVAL		Revision	
P03	Second Issue: Revised Order Limits																																																		
	LPAG	PKEL	LWAL	AMIT	KWHA																																														
	19/04/23	19/04/23	19/04/23	16/05/23	16/05/23																																														
Revision	Created	Checked	Reviewed	Approved	Authorised																																														
Map Number	Project	Originator	Volume																																																
HE565627	-	AMY	-																																																
S00	-	MP - LP	-																																																
Location		Type	Role																																																
Suitability	S4	FIT FOR STAGE APPROVAL																																																	
Revision			P03																																																



- Route Alignment
- == Existing A66
- ▭ Order Limits
- - - Study Area



**national highways**

3 Piccadilly Place  
Manchester  
M1 3BN


P02	First Issue	CESL	LHAN	LWAL	AMIT	KWHA
		22/03/22	22/03/22	22/03/22	20/04/22	20/04/22
Revision	Created	Checked	Reviewed	Approved	Authorised	

Kilometres

0 ————— 1 ————— 2


Scale @ A3: 1:25,000 | Project Ref No HE565627 | Stage: Stage 3  
© Crown copyright and database rights (2022). All rights reserved. OS 100030649.  
Contains public sector information licensed under the Open Government Licence v3.0.

Project Name <b>A66 Northern Trans-Pennine Project</b>			
Map Title <b>Figure 13.1</b>			
Population and Human Health Study Area <b>Scheme: 07, Bowes Bypass</b>			
Sheet 7 of 10			
Map Number Project	Originator	Volume	
HE565627	AMY	EGN	
S00 Location	- MP - LP -	010057	
Suitability S4	Suitability Description <b>FIT FOR STAGE APPROVAL</b>	Type   Role   Number	Revision P02



<ul style="list-style-type: none"> <li>Route Alignment</li> <li>Existing A66</li> <li>Order Limits</li> <li>Study Area</li> </ul>	<p><b>national highways</b></p> <p>3 Piccadilly Place Manchester M1 3BN</p>	<p>Project Name <b>A66 Northern Trans-Pennine Project</b></p> <p>Map Title <b>Figure 13.1</b></p> <p>Population and Human Health Study Area Scheme: 08, Cross Lanes to Rokeby Sheet 8 of 10</p>																																					
<table border="1"> <thead> <tr> <th>P02</th> <th>First Issue</th> <th>Created</th> <th>Checked</th> <th>Reviewed</th> <th>Approved</th> <th>Authorised</th> </tr> </thead> <tbody> <tr> <td></td> <td>CESL</td> <td>22/03/22</td> <td>LHAN</td> <td>22/03/22</td> <td>LWAL</td> <td>22/03/22</td> </tr> <tr> <td></td> <td>AMIT</td> <td>20/04/22</td> <td>KWHA</td> <td>20/04/22</td> <td></td> <td></td> </tr> </tbody> </table>	P02	First Issue	Created	Checked	Reviewed	Approved	Authorised		CESL	22/03/22	LHAN	22/03/22	LWAL	22/03/22		AMIT	20/04/22	KWHA	20/04/22			<p>Scale @ A3: 1:25,000   Project Ref No HE565627   Stage: Stage 3</p> <p>© Crown copyright and database rights (2022). All rights reserved. OS 100030649. Contains public sector information licensed under the Open Government Licence v3.0.</p>	<table border="1"> <thead> <tr> <th>Map Number</th> <th>Project</th> <th>Originator</th> <th>Volume</th> </tr> </thead> <tbody> <tr> <td>HE565627</td> <td>-</td> <td>AMY</td> <td>-</td> </tr> <tr> <td>S00</td> <td>-</td> <td>MP - LP</td> <td>-</td> </tr> <tr> <td>Location</td> <td></td> <td>Type</td> <td>Role</td> </tr> </tbody> </table>	Map Number	Project	Originator	Volume	HE565627	-	AMY	-	S00	-	MP - LP	-	Location		Type	Role
P02	First Issue	Created	Checked	Reviewed	Approved	Authorised																																	
	CESL	22/03/22	LHAN	22/03/22	LWAL	22/03/22																																	
	AMIT	20/04/22	KWHA	20/04/22																																			
Map Number	Project	Originator	Volume																																				
HE565627	-	AMY	-																																				
S00	-	MP - LP	-																																				
Location		Type	Role																																				
<table border="1"> <thead> <tr> <th>Suitability</th> <th>Suitability Description</th> <th>Revision</th> </tr> </thead> <tbody> <tr> <td>S4</td> <td>FIT FOR STAGE APPROVAL</td> <td>P02</td> </tr> </tbody> </table>	Suitability	Suitability Description	Revision	S4	FIT FOR STAGE APPROVAL	P02																																	
Suitability	Suitability Description	Revision																																					
S4	FIT FOR STAGE APPROVAL	P02																																					





- Route Alignment
- Existing A66
- ▭ Order Limits
- - - Study Area


**national highways** 3 Piccadilly Place  
Manchester M1 3BN

P02	First Issue	CESL	LHAN	LWAL	AMIT	KWHA
		22/03/22	22/03/22	22/03/22	20/04/22	20/04/22
Revision	Created	Checked	Reviewed	Approved	Authorised	

Kilometres  
0 1 2

Scale @ A3: 1:25,000 | Project Ref No HE565627 | Stage: Stage 3  
© Crown copyright and database rights (2022). All rights reserved. OS 100030649.  
Contains public sector information licensed under the Open Government Licence v3.0.

Project Name <b>A66 Northern Trans-Pennine Project</b>			
Map Title <b>Figure 13.1</b>			
Population and Human Health Study Area Scheme: 09, Stephen Bank to Carkin Moor			
Sheet 9 of 10			
Map Number Project	Originator	Volume	
HE565627	AMY	EGN	
S00	-	MP - LP -	010059
Location	Type	Role	Number
Suitability S4	Suitability Description FIT FOR STAGE APPROVAL		Revision P02



- Route Alignment
- == Existing A66
- ▭ Order Limits
- - - Study Area

**national highways**

3 Piccadilly Place  
Manchester  
M1 3BN

P02	First Issue				
	CESL	LHAN	LWAL	AMIT	KWHA
	22/03/22	22/03/22	22/03/22	20/04/22	20/04/22
Revision	Created	Checked	Reviewed	Approved	Authorised

Kilometres

0 1 2

Scale @ A3: 1:25,000 | Project Ref No HE565627 | Stage: Stage 3  
© Crown copyright and database rights (2022). All rights reserved. OS 100030649.  
Contains public sector information licensed under the Open Government Licence v3.0.

Project Name <b>A66 Northern Trans-Pennine Project</b>			
Map Title <b>Figure 13.1</b>			
Population and Human Health Study Area <b>Scheme: 11, A1(M) Junction 53 Scotch Corner</b>			
Sheet 10 of 10			
Map Number Project	Originator	Volume	
HE565627	AMY	EGN	
S00	MP	LP	010060
Location	Type	Role	Number
Suitability S4	Suitability Description FIT FOR STAGE APPROVAL	Revision P02	